


WESTLINK M7
3km



MARSDEN PARK SHOPPING DISTRICT
1.8km



SYDNEY BUSINESS PARK
2km



COUNCIL'S PRECINCT BASIN AND RESERVE
0.5km



THE MARSDEN BREWHOUSE
1km



THE GRANGE PARK
0.2km

MARSDEN PARK
LOT 6 LISSANTHE STREET

LISSANTHE STREET

SOUTH STREET

RICHMOND ROAD



TALLAWONG METRO STATION
8km



SCHOFIELDS TRAIN STATION
4.2km



THE GRANGE PARK
0.2km



STONECUTTERS RIDGE GOLF CLUB
3km



SYDNEY UNI NIRIMBA
8km



MARSDEN PARK SHOPPING DISTRICT
1.8km



COUNCIL'S PRECINT BASIN AND RESERVE
0.5km




THE MARSDEN BREWHOUSE
1km




SYDNEY BUSINESS PARK
2km

MARSDEN PARK
LOT 6 LISSANTHE STREET



 **PENRITH CBD**
20km

 **THE GRANGE PARK**
0.2km


 **COUNCIL'S PRECINCT BASIN AND RESERVE**
0.5km


 **MARSDEN PARK PUBLIC SCHOOL**
2.5km

 **THE MARSDEN BREWHOUSE**
1km

MARSDEN PARK
LOT 6 LISSANTHE STREET



 SYDNEY UNI
NIRIMBA
8km

 WESTLINK M7
3km

 THE GRANGE
PARK
0.2km

 MARSDEN PARK
SHOPPING DISTRICT
1.8km

 SYDNEY BUSINESS
PARK
2km

 COUNCIL'S PRECINT
BASIN AND RESERVE
0.5km

 THE MARSDEN
BREWHOUSE
1km

MARSDEN PARK
LOT 6 LISSANTHE
STREET

